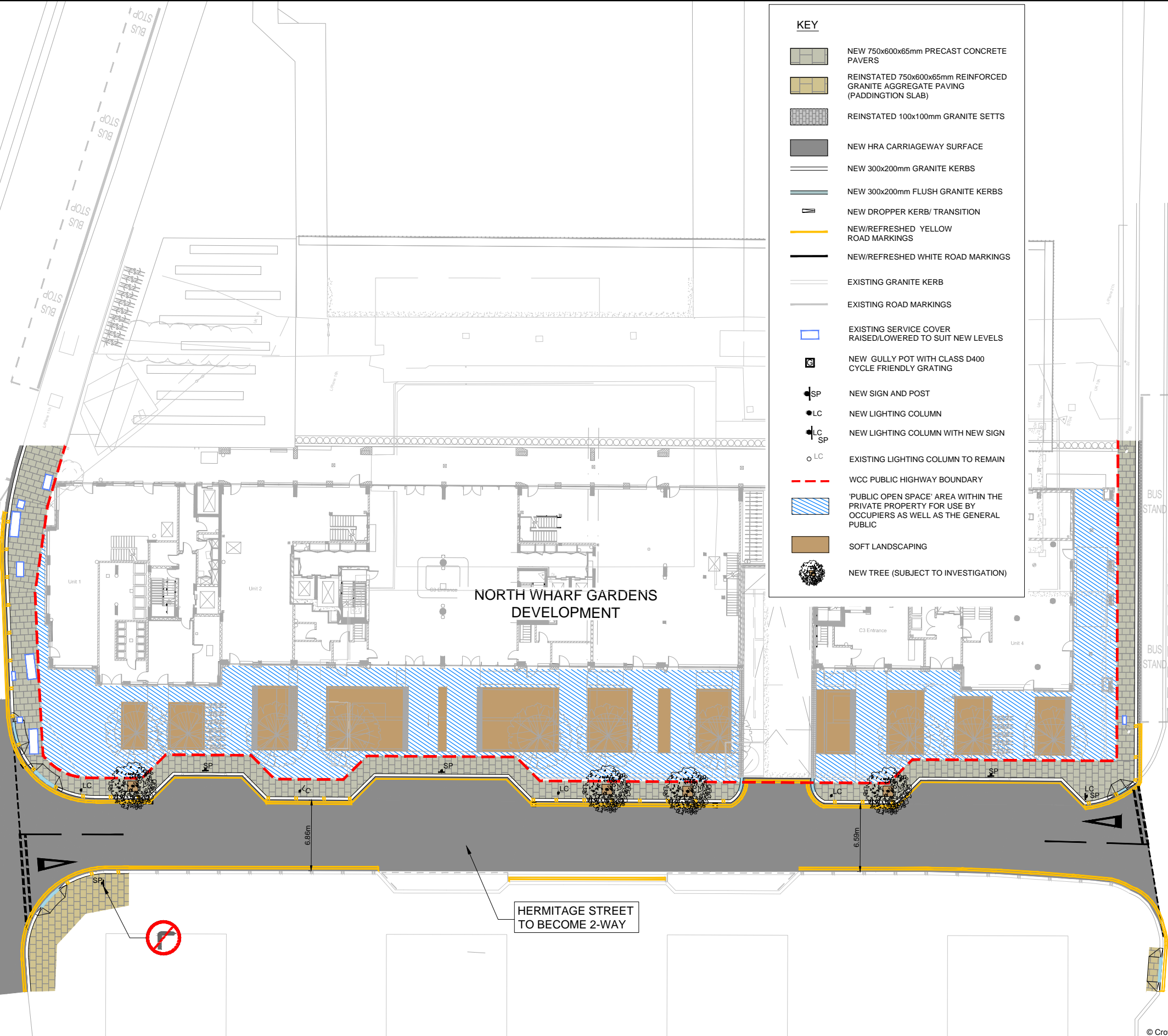


WESTWAY (ELEVATED ROAD)

HARROW ROAD
























NORTH WHARF GARDENS DEVELOPMENT

HERMITAGE STREET TO BECOME 2-WAY

NORTH WHARF ROAD

KEY

-  NEW 750x600x65mm PRECAST CONCRETE PAVERS
-  REINSTATED 750x600x65mm REINFORCED GRANITE AGGREGATE PAVING (PADDINGTON SLAB)
-  REINSTATED 100x100mm GRANITE SETTS
-  NEW HRA CARRIAGEWAY SURFACE
-  NEW 300x200mm GRANITE KERBS
-  NEW 300x200mm FLUSH GRANITE KERBS
-  NEW DROPPER KERB/ TRANSITION
-  NEW/REFRESHED YELLOW ROAD MARKINGS
-  NEW/REFRESHED WHITE ROAD MARKINGS
-  EXISTING GRANITE KERB
-  EXISTING ROAD MARKINGS
-  EXISTING SERVICE COVER RAISED/LOWERED TO SUIT NEW LEVELS
-  NEW GULLY POT WITH CLASS D400 CYCLE FRIENDLY GRATING
-  NEW SIGN AND POST
-  NEW LIGHTING COLUMN
-  NEW LIGHTING COLUMN WITH NEW SIGN
-  EXISTING LIGHTING COLUMN TO REMAIN
-  WCC PUBLIC HIGHWAY BOUNDARY
-  'PUBLIC OPEN SPACE' AREA WITHIN THE PRIVATE PROPERTY FOR USE BY OCCUPIERS AS WELL AS THE GENERAL PUBLIC
-  SOFT LANDSCAPING
-  NEW TREE (SUBJECT TO INVESTIGATION)

© Crown copyright. All rights reserved City of Westminster LA 100019597

NOTES:
1. THE LIGHTING DESIGN IS CURRENTLY IN PROGRESS. THE NUMBER AND LOCATION OF LAMP COLUMNS MAY CHANGE.

REV	DATE	BY	DESCRIPTION	CHK	APD
B	02.06.2016	DW	ROAD MARKINGS UPDATED. EXTENTS UPDATED	JB	JB
A	20.04.16	DW	INITIAL ISSUE	JB	JB

CLIENT:



DRAWING STATUS:

CONSULTATION

SCALES	1:200	ORIGINAL ISSUE SIGNATURES
FMC PROJECT NO	WWESA1239	DESIGN DRN D.WILLIAMS
BRIEF/DSB NO	BR 24094	CHECKED J.BALBOA
ORIGINAL SIZE	A1	APPROVED J.BALBOA
GRID	OS_DATA	© Copyright reserved

PROJECT:

NORTH WHARF GARDENS

TITLE:

PUBLIC REALM IMPROVEMENTS




25 Mandela Way, London, SE1 5SZ
www.fmconway.co.uk www.wspgroup.com

DRAWING No: 70006740-CD-01a

Rev. B

I:\70006740 - North Wharf Gardens\1. Models and Drawings\Highways\Issues\70006740-CD-01a-B - 02-06-2016 - WCC\70006740-CD-01a-B - show\70006740-CD-01a-B.dwg 06 Jul 2016 - 5:20pm